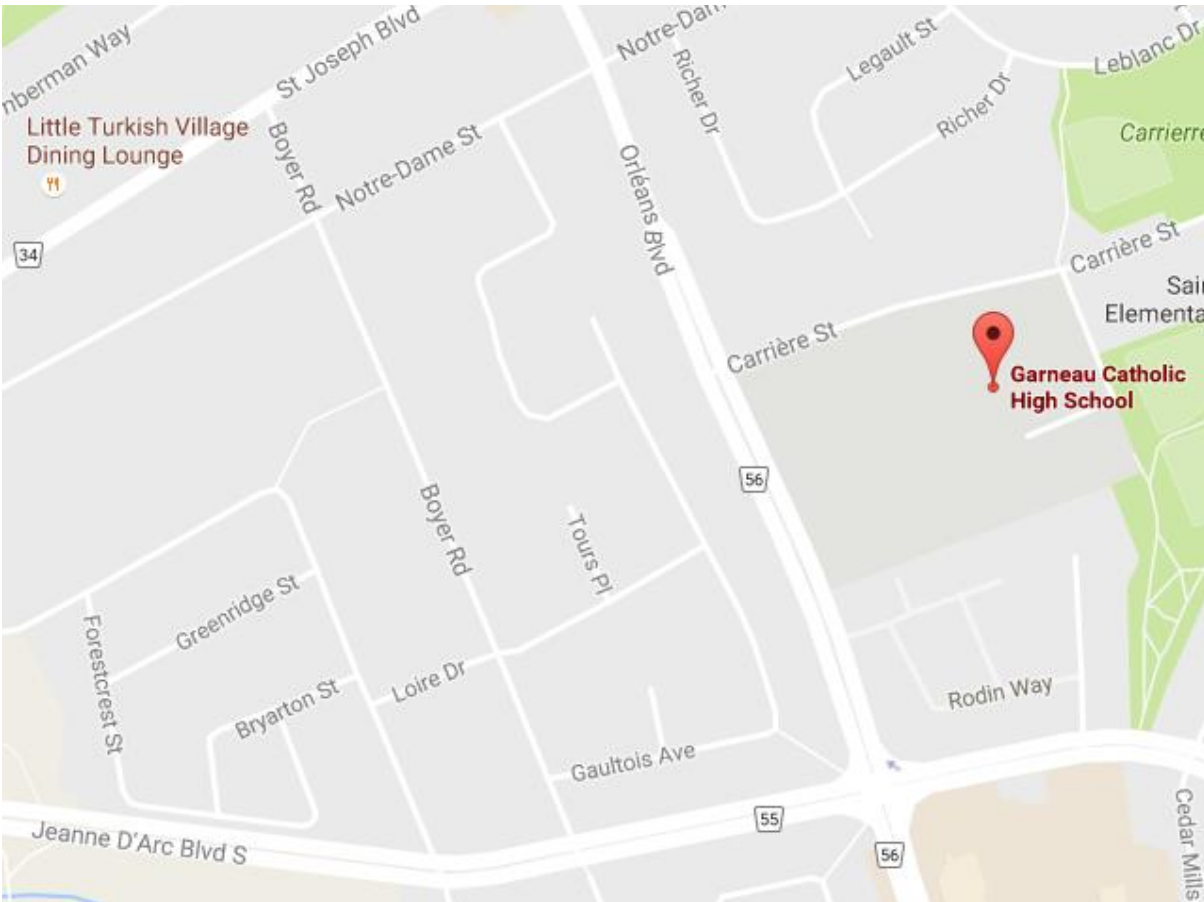


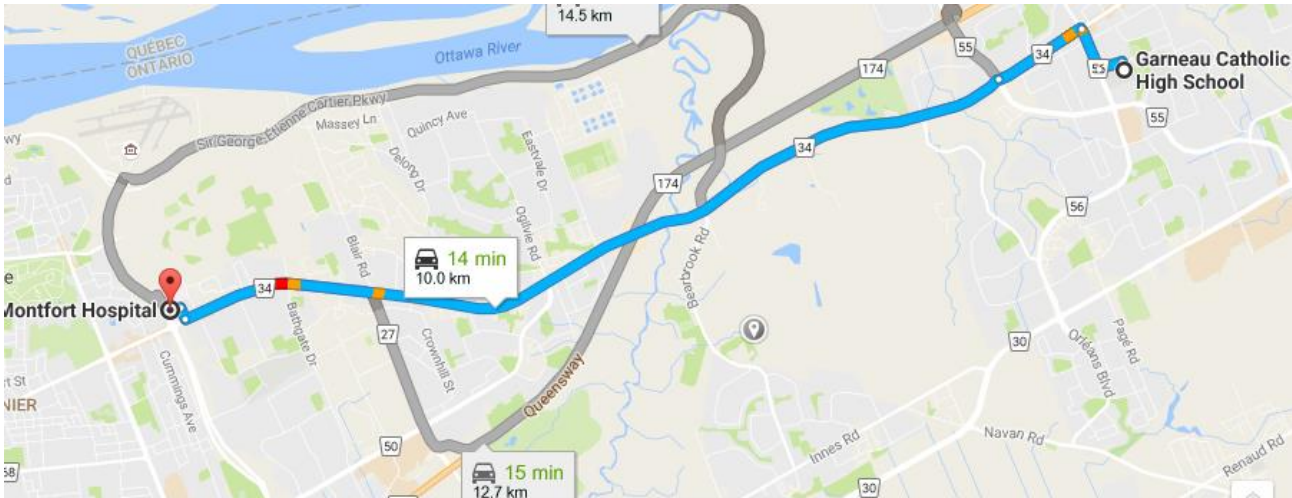
EAP: Ecole Secondaire Catholique Garneau

Location: 6588 Carriere St, Orleans
Carriere St is off Orleans Blvd between St Joseph (north) and Jeanne D'Arc Blvd S



Directions to Montfort Hospital 713 Montreal Road

Emergency Dept.: (613) 748-4908



Garneau Catholic High School

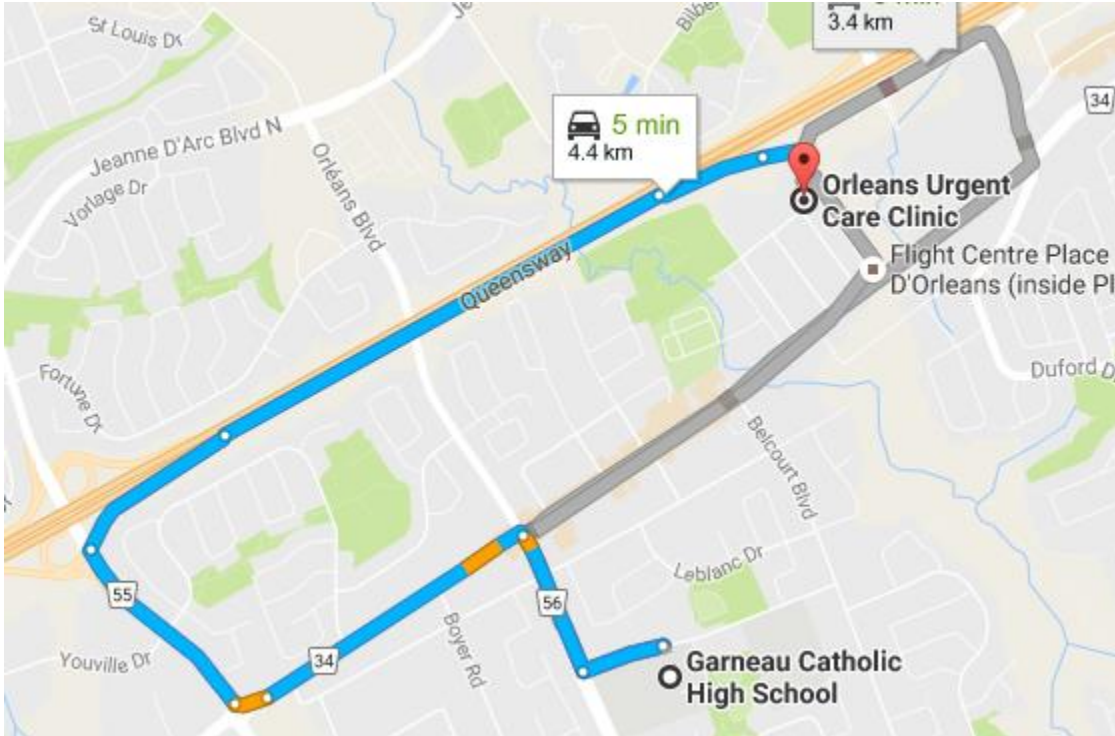
6588 Carrière Street, Orléans, ON K1C 1J4

- ↑ Head west on Carrière St toward Orléans Blvd/Ottawa Regional Rd 56
230 m
- Turn right onto Orléans Blvd/Ottawa Regional Rd 56
400 m
- Turn left at the 2nd cross street onto St Joseph Blvd/Ottawa 34
Continue to follow Ottawa 34
900 m
- 📍 At the roundabout, take the 2nd exit and stay on Ottawa 34
8.2 km
- Turn right
120 m
- Turn left
Destination will be on the right
91 m

Montfort Hospital

Directions to Orleans Urgent Care Clinic 1220 Place D'Orleans Drive

Phone: (613) 841-5389



Garneau Catholic High School

6588 Carrière Street, Orléans, ON K1C 1J4

- ↑ Head west on Carrière St toward Orléans Blvd/Ottawa Regional Rd 56
25 s (230 m)
- ∨ Take St Joseph Blvd/Ottawa 34, Jeanne D'Arc Blvd S and Ottawa Regional Rd 174 to Place d'Orléans Dr/Ottawa Regional Rd 84
5 min (4.2 km)
- ↗ Turn right onto Orléans Blvd/Ottawa Regional Rd 56
400 m
- ↖ Turn left at the 2nd cross street onto St Joseph Blvd/Ottawa 34
850 m

- ↗ Slight right toward Jeanne D'Arc Blvd S/Ottawa Regional Rd 55 N
90 m
- ↗ Turn right onto Jeanne D'Arc Blvd S/Ottawa Regional Rd 55 N
Continue to follow Jeanne D'Arc Blvd S
600 m
- ↗ Turn right onto the Ottawa Regional Rd 174 E/Ottawa Regional Road 174 E ramp to Rockland
500 m
- ↗ Merge onto Ottawa Regional Rd 174
1.3 km

- ↗ Use the right lane to take the exit toward County Road 84/Promenade Place d'Orléans Drive/County Road 39/Rue Champlain/Orléans/Champlain Street
300 m
- ↗ Turn right onto Place d'Orléans Dr/Ottawa Regional Rd 84 (signs for Ottawa 34/Boulevard St Joseph/St Joseph Boulevard)
160 m

Orleans Urgent Care Clinic

1220 Place d'Orléans Drive, Orléans, ON K1C 7K3